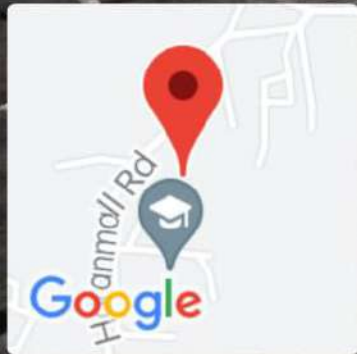


GPS Map Camera

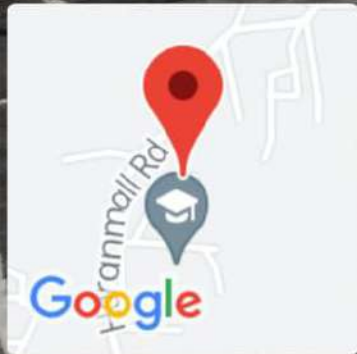
Morane Pr. Laling, Maharashtra, India
VPXF+J7Q, Morane Pr. Laling, Maharashtra 424002, India
Lat 20.898921°
Long 74.723646°
22/08/22 10:50 PM





GPS Map Camera

Morane Pr. Laling, Maharashtra, India
VPXF+J7Q, Morane Pr. Laling, Maharashtra 424002, India
Lat 20.898843°
Long 74.723548°
22/08/22 10:58 PM





GPS Map Camera

Morane Pr. Laling, Maharashtra, India
VPXF+J7Q, Morane Pr. Laling, Maharashtra 424002, India
Lat 20.898849°
Long 74.723592°
23/08/22 09:58 PM





2PQQ+FF6, Jalgaon, Maharashtra 425201, India

Jalgaon
Maharashtra
India


2022-10-10(Mon) 03:42(PM)



2PQQ+FF6, Jalgaon, Maharashtra 425201, India
Jalgaon
Maharashtra
India

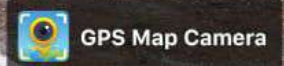
2022-10-10(Mon) 03:39(PM)



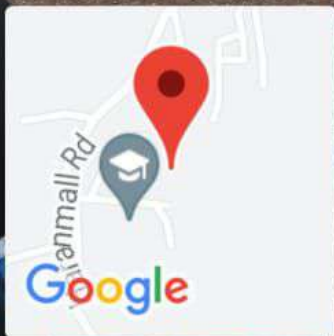
 GPS Map Camera




Morane Pr. Laling, Maharashtra, India
VPXF+6H9, Morane Pr. Laling, Maharashtra 424002, India
Lat 20.898423°
Long 74.724045°
26/08/22 06:54 PM

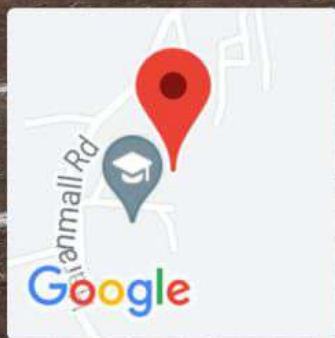


Morane Pr. Laling, Maharashtra, India
VPXF+6H9, Morane Pr. Laling, Maharashtra 424002, India
Lat 20.898419°
Long 74.724061°
26/08/22 06:54 PM

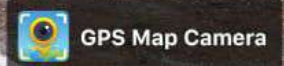




 GPS Map Camera



Morane Pr. Laling, Maharashtra, India
VPXF+6H9, Morane Pr. Laling, Maharashtra 424002, India
Lat 20.898423°
Long 74.724045°
26/08/22 06:54 PM



Morane Pr. Laling, Maharashtra, India
VPXF+6H9, Morane Pr. Laling, Maharashtra 424002, India
Lat 20.898419°
Long 74.724061°
26/08/22 06:54 PM

